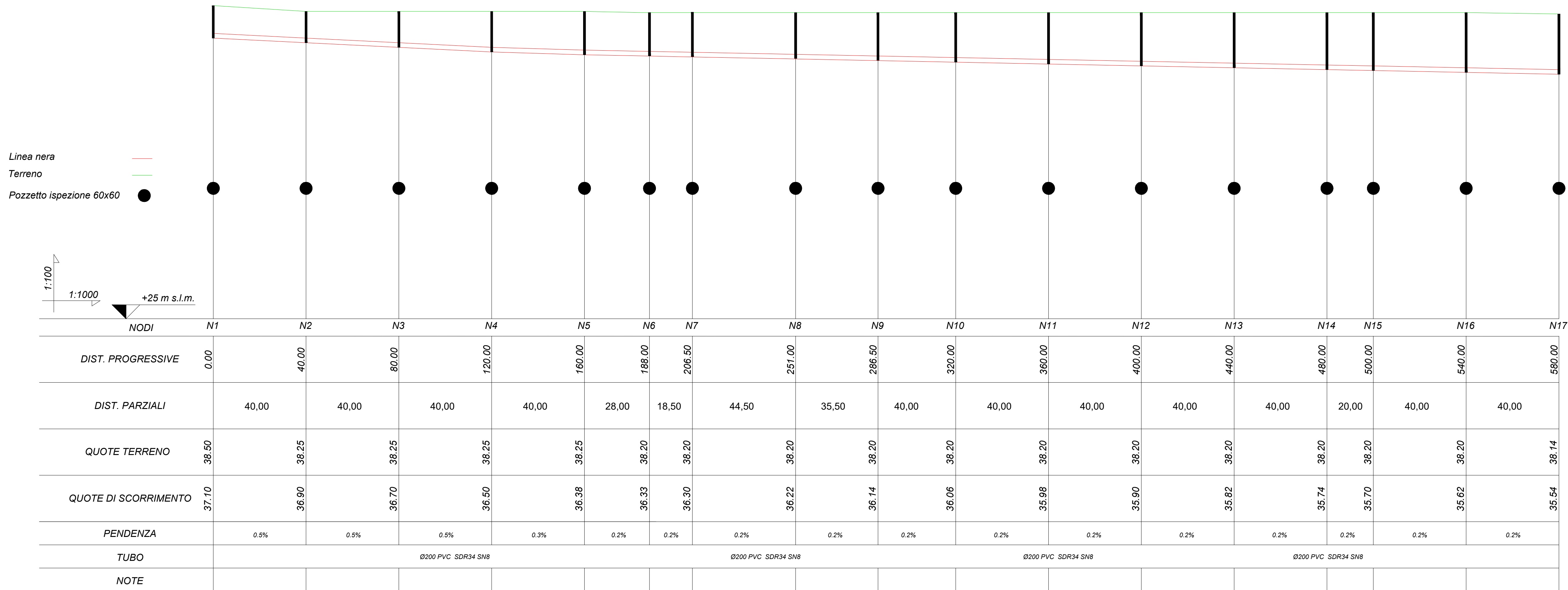


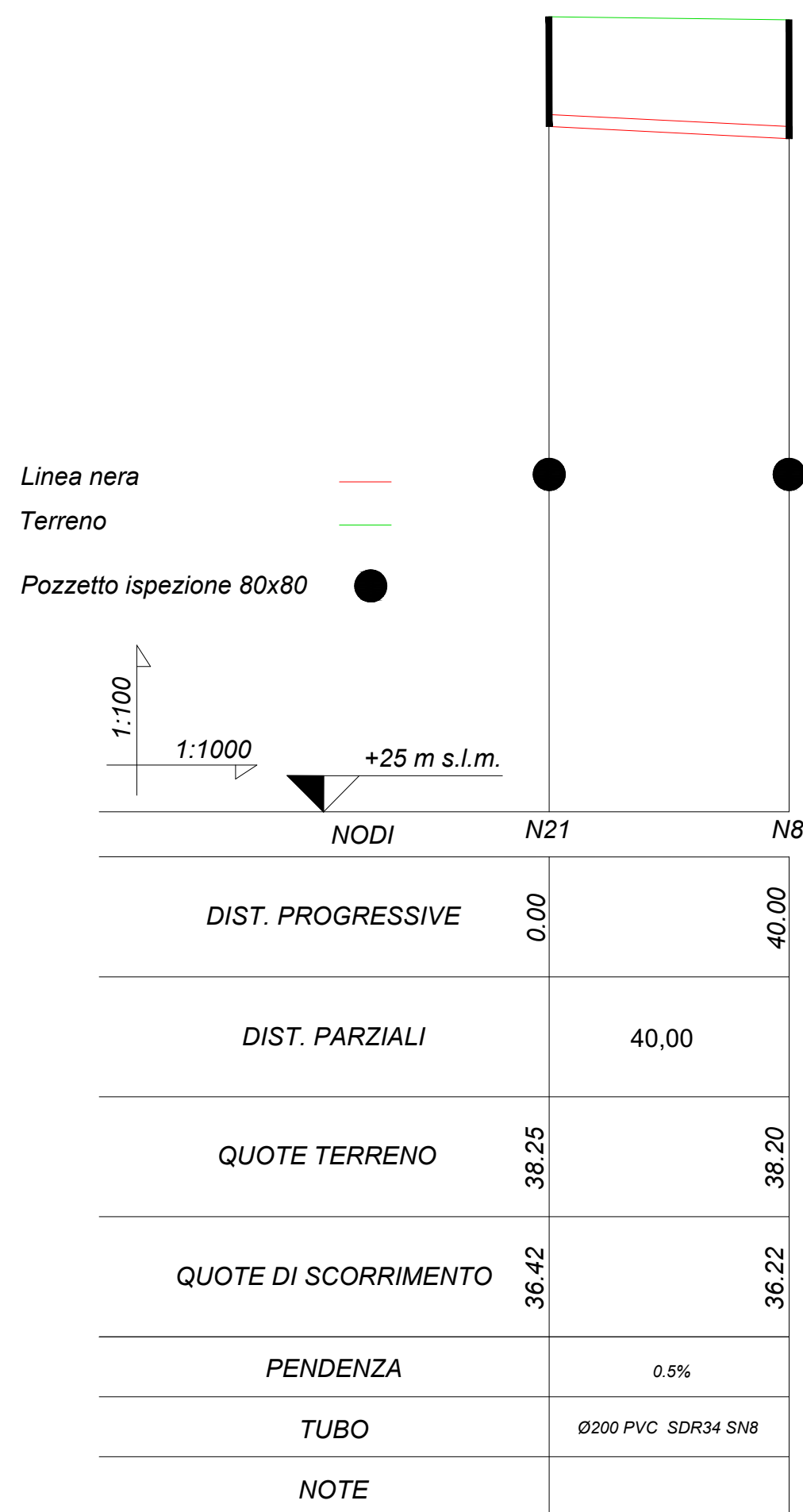
Keyplan rete profili



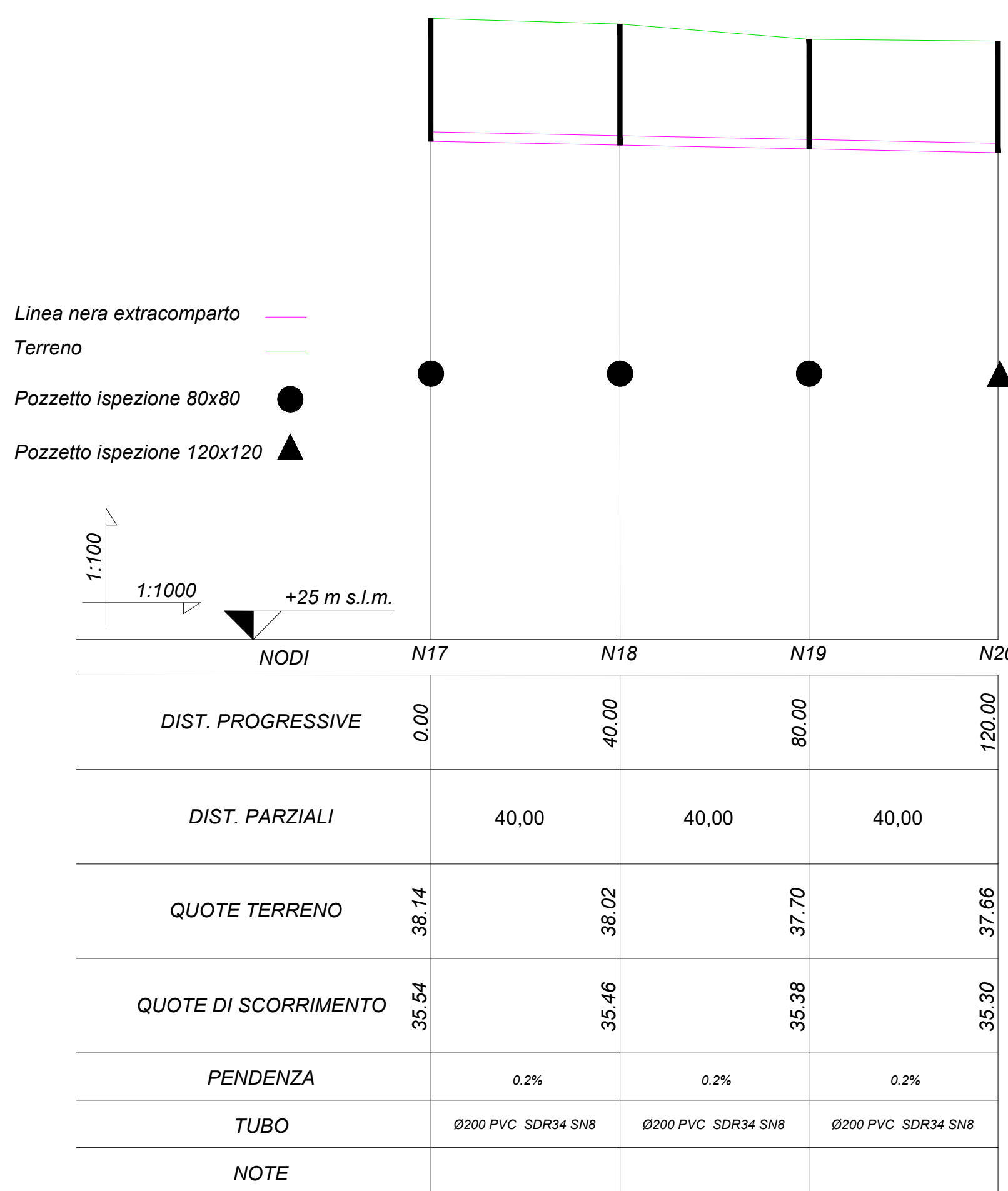
PROFILO ACQUE NERE N1-N17




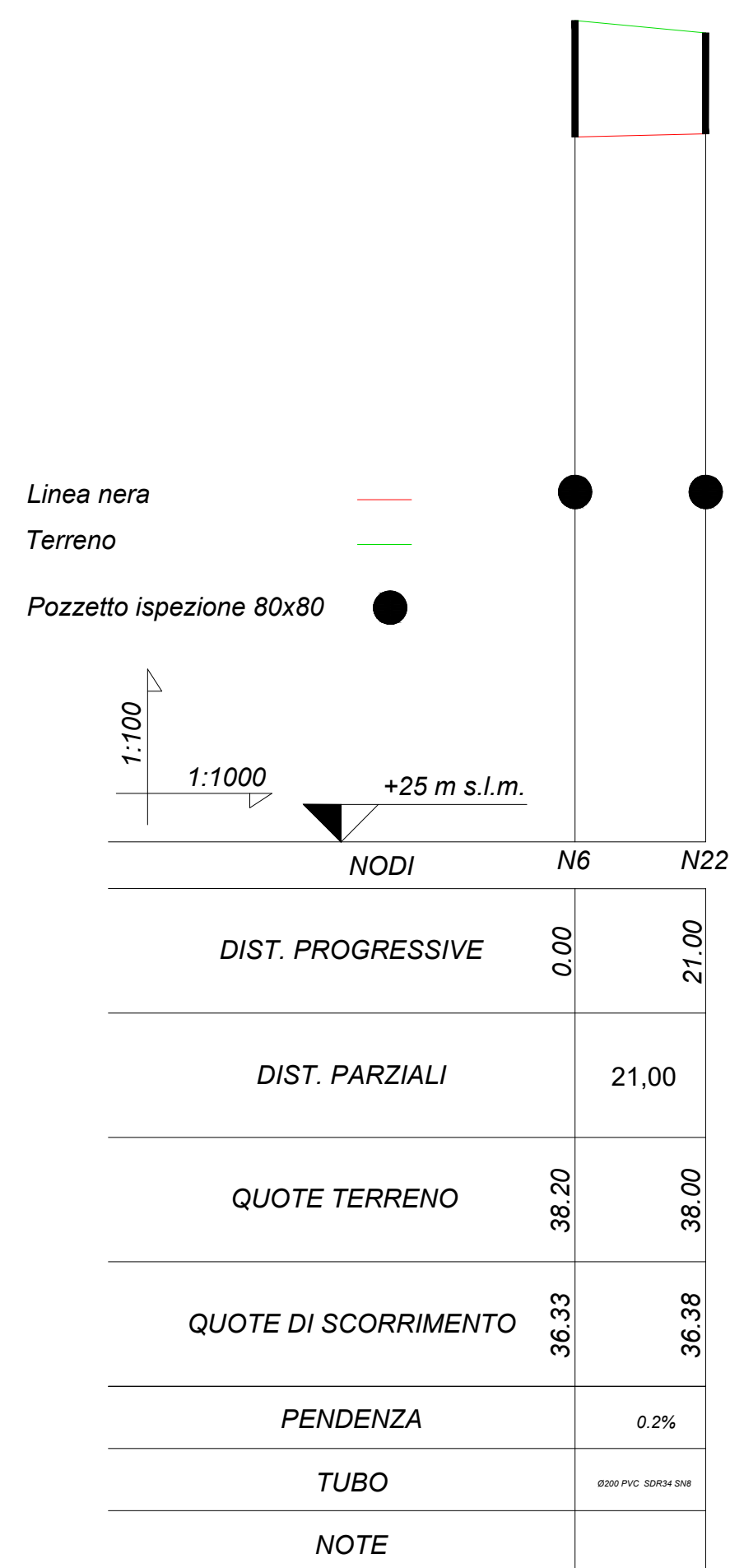
PROFILO ACQUE NERE N21-N8



PROFILO ACQUE NERE N17-N20 (extracomparto)

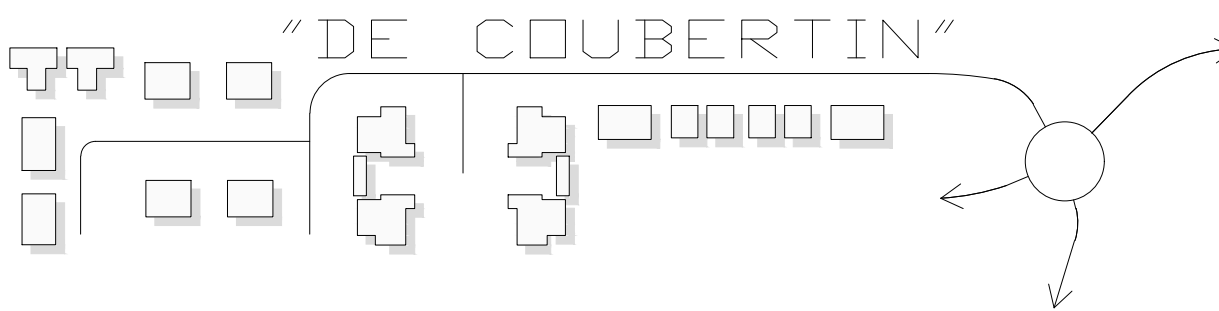


PROFILO ACQUE NERE N6-N22



COMUNE DI CASTENASO
PROVINCIA DI BOLOGNA

PIANO URBANISTICO ATTUATIVO
DI INIZIATIVA PRIVATA COMPARTO:



SOGGETTO ATTUATORE:
Castenaso Immobiliare s.r.l.

PROGETTO RETI IDRAULICHE:
Ing. Andrea Bolognesi



PROGETTO ARCHITETTONICO:
Ing. Luca Magni Arch. William Berti

BLUEWORKS s.r.l.
Società di Ingegneria
Via Pasubio 4 - 40131 BOLOGNA
c.f. / p.iva. 03593141207

DATA:
05 luglio 2021

ELABORATO:
C.10

OGGETTO:
SCHEMI RETE FOGNATURE -
PROFILI ACQUE NERE

SCALA:



Via Nascia, 7 40055 Castenaso (BO) tel./fax + 39 051 787828
email: info@architudio.it www.architudio.it